

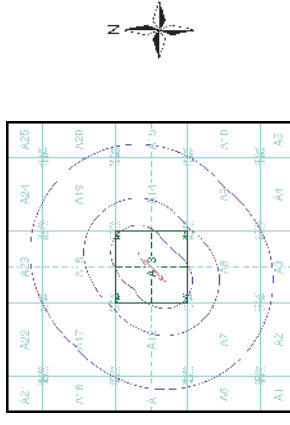
Source Protection Zones

- General**
- Specified Site
 - Specified Buffer(s)
 - Bearing Reference Point
 - Site
 - Map ID

Agency and Hydrological

- Inner zone (Zone 1)
- Inner zone - subsurface activity only (Zone 1c)
- Outer zone (Zone 2)
- Outer zone - subsurface activity only (Zone 2c)
- Total catchment (Zone 3)
- Total catchment - subsurface activity only (Zone 3c)
- Special Interest (Zone 4)

Site Sensitivity Context Map - Slice A

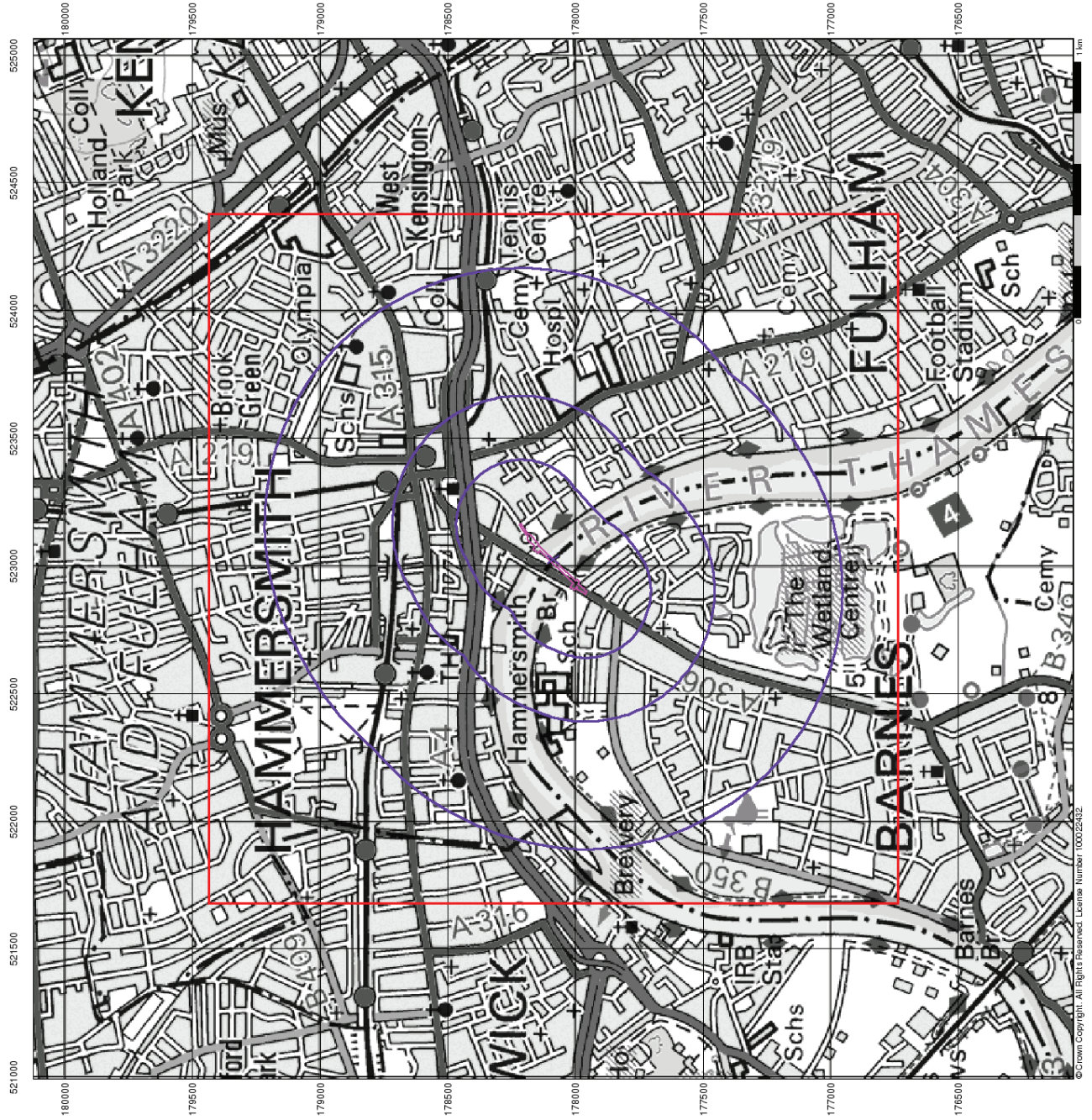


Order Details

Order Number: 242049826_1_1
 Customer Ref: 102963 HTB JB
 National Grid Reference: 523020, 178090
 Slice: A
 Site Area (Ha): 0.57
 Search Buffer (m): 1000

Site Details

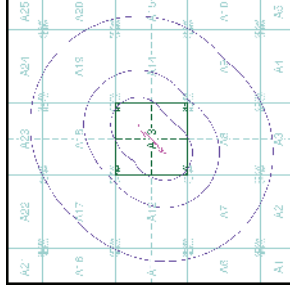
Hammersmith Temporary Bridge, Hammersmith, London, W6 9PF



Sensitive Land Uses

- General**
- Specified Site
 - Specified Buffer(s)
 - Bearing Reference Point
 - Site
 - Map ID
- Sensitive Land Uses**
- Ancient Woodland
 - Area of Adopted Green Belt
 - Area of Unadopted Green Belt
 - Area of Outstanding Natural Beauty
 - Environmentally Sensitive Area
 - Forest Park
 - Local Nature Reserve
 - Marine Nature Reserve
 - National Nature Reserve
 - National Park
 - Nitrate Sensitive Area
 - Nitrate Vulnerable Zone
 - Ramsar Site
 - Site of Special Scientific Interest
 - Special Area of Conservation
 - Special Protection Area
 - World Heritage Sites

Site Sensitivity Context Map - Slice A

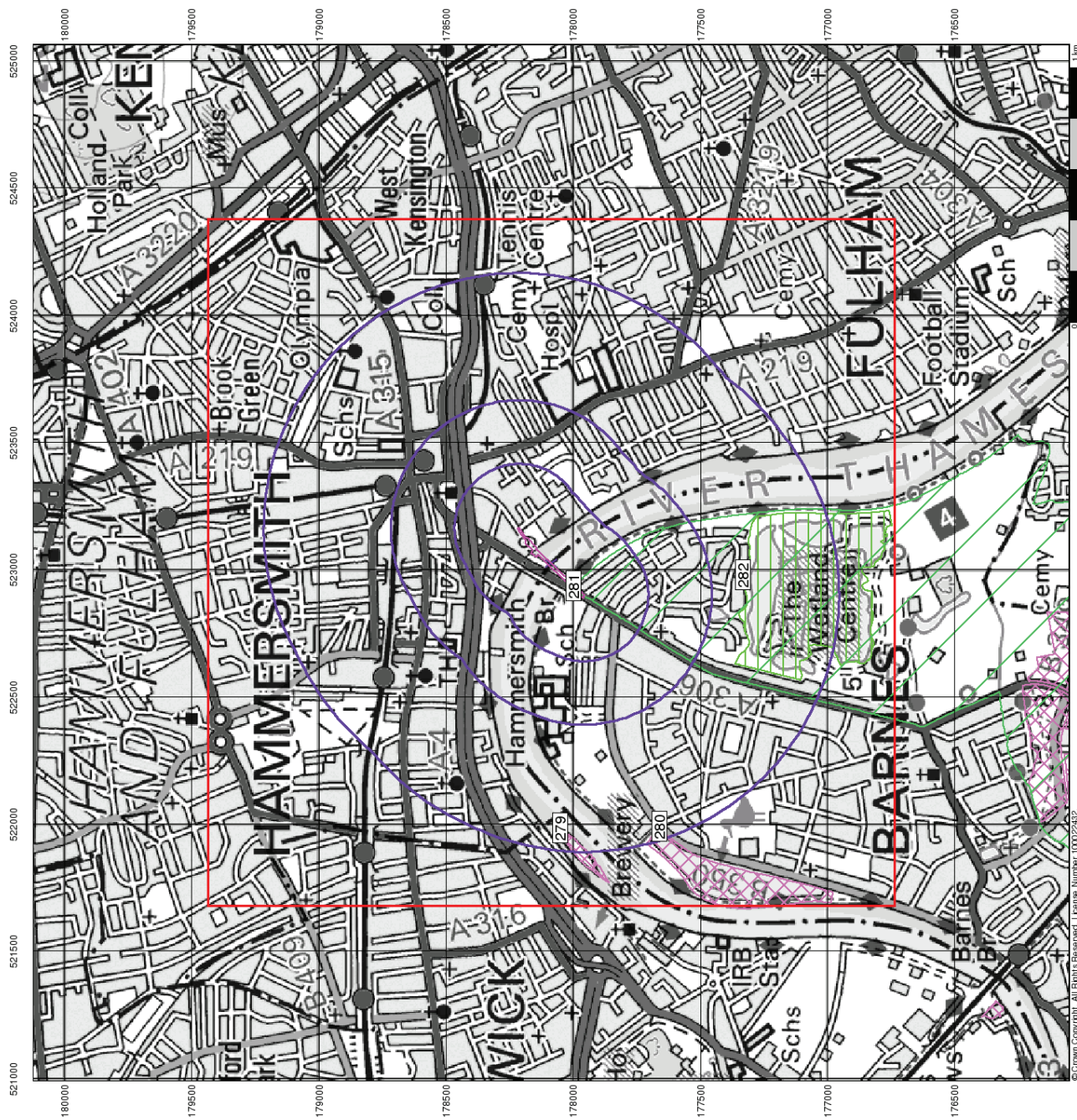


Order Details

Order Number: 242049826_1_1
 Customer Ref: 102963 HTB JB
 National Grid Reference: 523020, 178090
 Slice: A
 Site Area (Ha): 0.57
 Search Buffer (m): 1000

Site Details

Hammersmith Temporary Bridge, Hammersmith, London, W6 9PF






© Crown Copyright. All Rights Reserved. License Number: 100023432

BGS Flood GFS Data

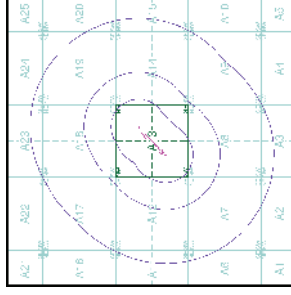
General

-  Specified Site
-  Specified Buffer(s)
-  Bearing Reference Point
-  Slice

Agency and Hydrological (Flood)

-  Limited Potential for Groundwater Flooding to Occur
-  Potential for Groundwater Flooding of Property Situated Below Ground Level
-  Potential for Groundwater Flooding to Occur at Surface

Site Sensitivity Context Map - Slice A

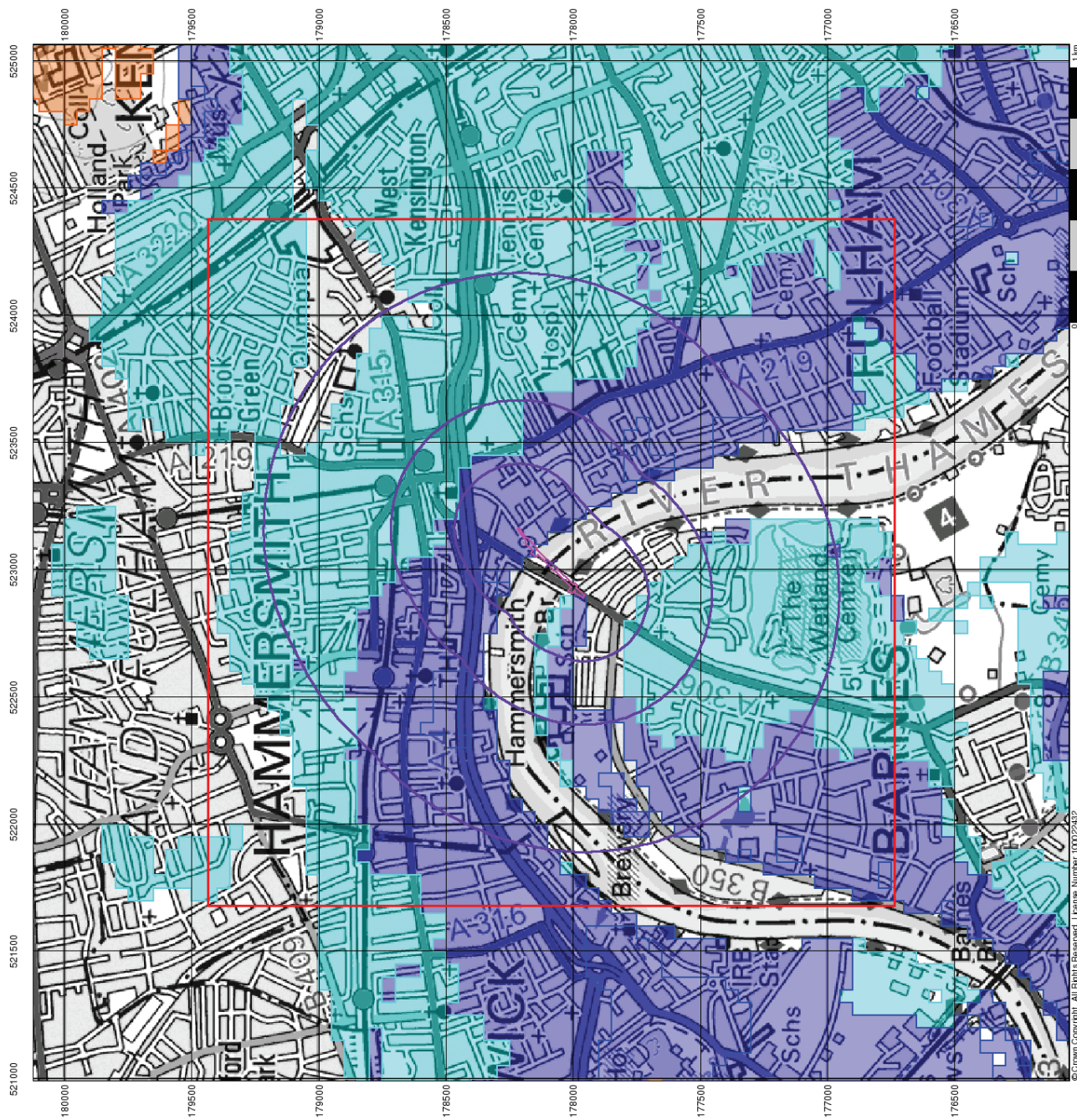


Order Details

Order Number: 242049826_1_1
 Customer Ref: 102963 HTB JB
 National Grid Reference: 523020, 178090
 Slice: A
 Site Area (Ha): 0.57
 Search Buffer (m): 1000

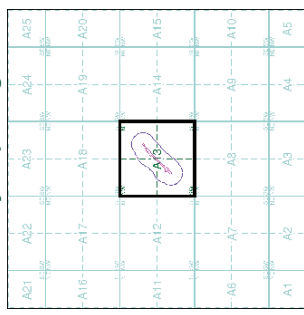
Site Details

Hammersmith Temporary Bridge, Hammersmith, London, W6 9PF



- General**
- Specified Site
- Several of Type at Location
- Agency and Hydrological
- Contaminated Land Register Entry or Notice
- Discharge Consent
- Enforcement or Prohibition Notice
- Integrated Pollution Control
- Local Authority Integrated Pollution Prevention and Control
- Local Authority Pollution Prevention and Control
- Local Authority Pollution Prevention and Control
- Pollution Incident to Controlled Waters
- Prosecution Relating to Authorised Processes
- Prosecution Relating to Controlled Waters
- Registered Radioactive Substance
- River Network or Water Feature
- River Quality Sampling Point
- Substantiated Pollution Incident Register
- Water Abstraction
- Water Industry Act Referral
- Hazardous Substances**
- COMAH Site
- NIHS Site
- Planning Hazardous Substance Consent
- Planning Hazardous Substance Enforcement
- Geological**
- BGS Recorded Mineral Site
- Bearing Reference Point
- Overhead Transmission Line
- Waste**
- BGS Recorded Landfill Site (Location)
- BGS Recorded Landfill Site
- EA Historic Landfill (Buried Post)
- EA Historic Landfill (Polygon)
- Excessed Pollution Control Registered Waste Site
- Licensed Waste Management Facility (Landfill Boundary)
- Licensed Waste Management Facility (Location)
- Local Authority Recorded Landfill Site (Location)
- Local Authority Recorded Landfill Site
- Potentially Infilled Land (Non-water)
- Potentially Infilled Land (Non-water)
- Potentially Infilled Land (Non-water)
- Potentially Infilled Land (Water)
- Potentially Infilled Land (Water)
- Potentially Infilled Land (Water)
- Registered Landfill Site
- Registered Landfill Site (Location)
- Registered Landfill Site (Post Buried to 10m)
- Registered Landfill Site (Post Buried to 25m)
- Registered Waste Transfer Site (Location)
- Registered Waste Transfer Site
- Registered Waste Treatment or Disposal Site (Location)
- Registered Waste Treatment or Disposal Site

Site Sensitivity Map - Segment A13



Order Details

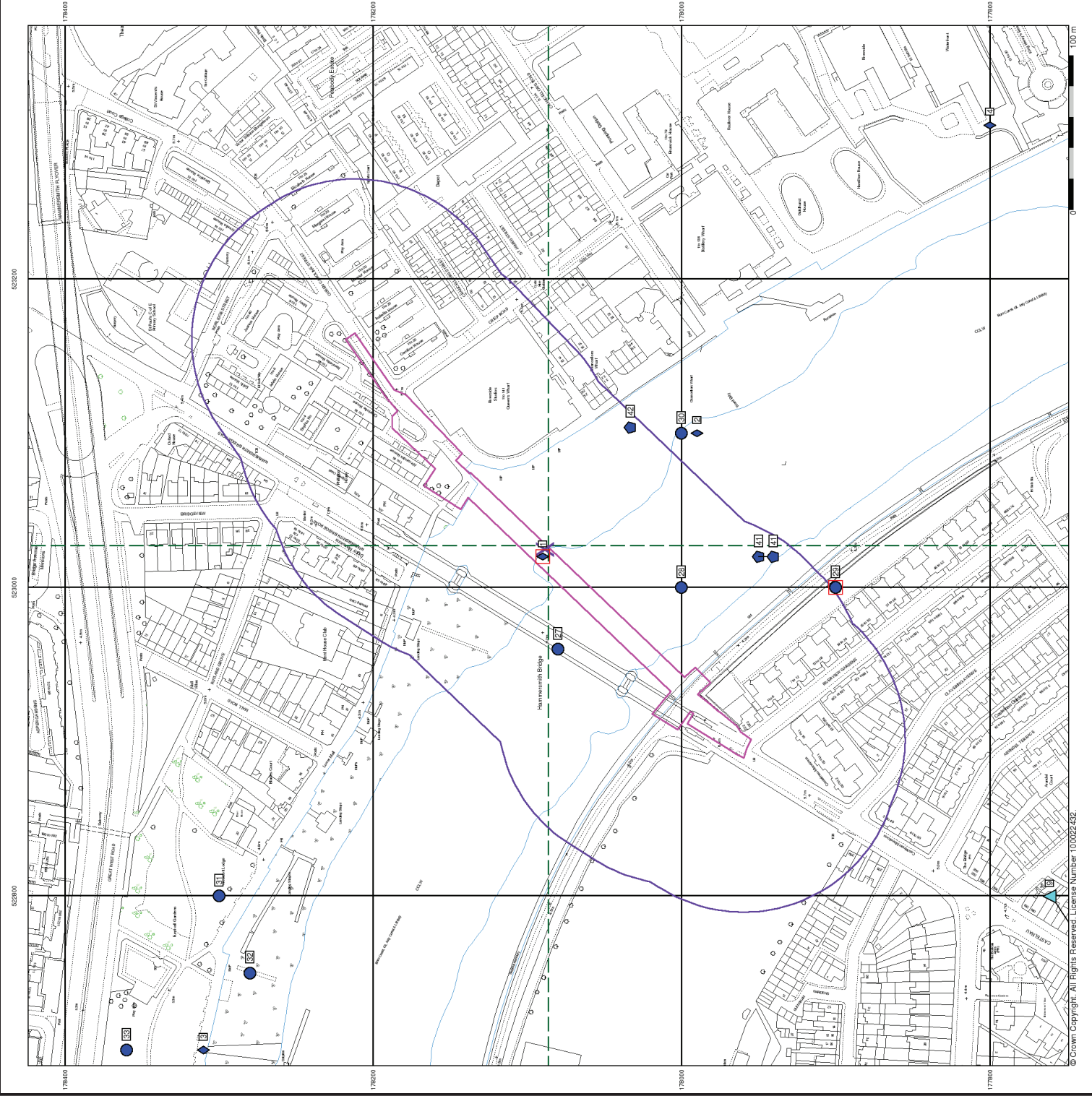
Order Number: 242049826_1_1
 Customer Ref: 102963 HTB JB
 National Grid Reference: 523020, 178090
 Slice: A
 Site Area (Ha): 0.57
 Plot Buffer (m): 100

Site Details

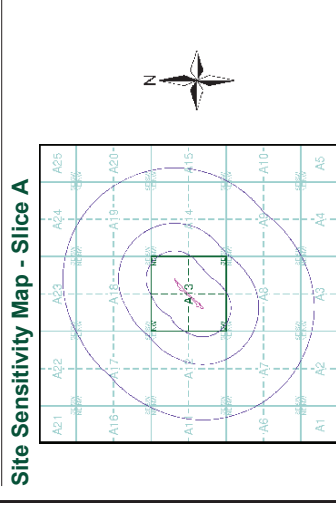
Hammersmith Temporary Bridge, Hammersmith, London, W6
 9PF



Tel: 0844 844 9952
 Fax: 0844 844 9951
 Web: www.envirocheck.co.uk



- General**
- Specified Site
 - Specified Burier(s)
 - Bearing Reference Point
 - Map ID
- Agency and Hydrological**
- Contaminated Land Register Entry or Notice
 - Contaminated Land Register Entry or Notice
 - Discharge Consent
 - Enforcement or Prohibition Notice
 - Integrated Pollution Control
 - Local Authority Integrated Pollution Prevention and Control
 - Local Authority Pollution Prevention and Control Enforcement
 - Pollution Incident to Controlled Walkers
 - Prosecution Relating to Authorised Processes
 - Prosecution Relating to Controlled Walkers
 - Registered Radioactive Substance
 - River Network or Water Feature
 - River Quality Sampling Point
 - Substantiated Pollution Incident Register
 - Water Abstraction
 - Water Industry Act Referral
- Hazardous Substances**
- COMAH Site
 - Explosive Site
 - NIRMS Site
 - Planning Hazardous Substance Consent
 - Planning Hazardous Substance Enforcement
- Geological**
- BSS Recorded Mineral Site
- Waste**
- BSS Recorded Landfill Site (Location)
 - BSS Recorded Landfill Site
 - EA Historic Landfill (Buried Pits)
 - EA Historic Landfill (Revised)
 - Integrated Pollution Control (Registered Waste Site)
 - Licensed Waste Management Facility (Landfill Receptor)
 - Local Authority Recorded Landfill Site (Location)
 - Local Authority Recorded Landfill Site
 - Potentially Infiltrated Land (Non-water)
 - Potentially Infiltrated Land (Non-water)
 - Potentially Infiltrated Land (Water)
 - Potentially Infiltrated Land (Water)
 - Potentially Infiltrated Land (Water)
 - Registered Landfill Site
 - Registered Landfill Site (Location)
 - Registered Landfill Site (Point, Buffer to 100m)
 - Registered Landfill Site (Point, Buffer to 250m)
 - Registered Waste Transfer Site (Location)
 - Registered Waste Transfer Site
 - Registered Waste Treatment or Disposal Site
 - Registered Waste Treatment or Disposal Site



Order Details

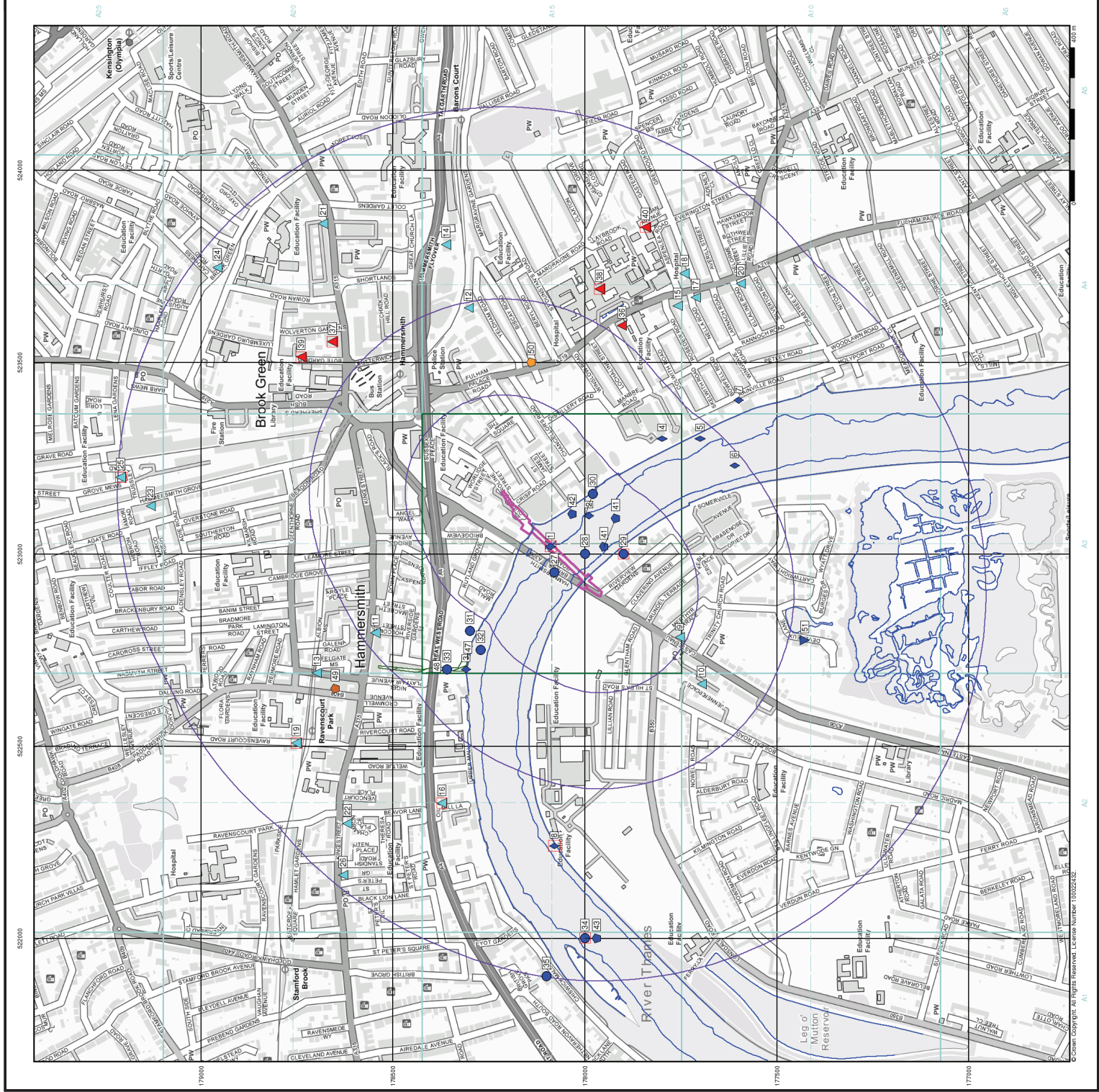
Order Number: 242049826_1_1
 Customer Ref: 102963 HTB JB
 National Grid Reference: 523020, 178090

Site Details

Site: A
 Site Area (Ha): 0.57
 Search Buffer (m): 1000

Site Details

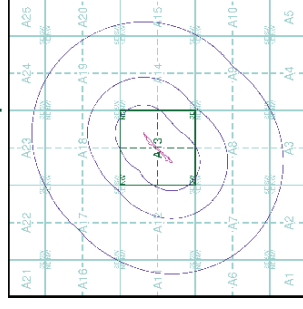
Hammersmith Temporary Bridge, Hammersmith, London, W6 9PF



Industrial Land Use Map

- General**
- Specified Site
 - Specified Buffer(s)
 - Bearing Reference Point
 - Map ID
- Industrial Land Use**
- Contemporary Trade Directory Entry
 - Fuel Station Entry
 - Gas Pipeline
 - Points of Interest - Commercial Services
 - Points of Interest - Education and Health
 - Points of Interest - Manufacturing and Production
 - Points of Interest - Public Infrastructure
 - Points of Interest - Recreational and Environmental
 - Underground Electrical Cables

Industrial Land Use Map - Slice A

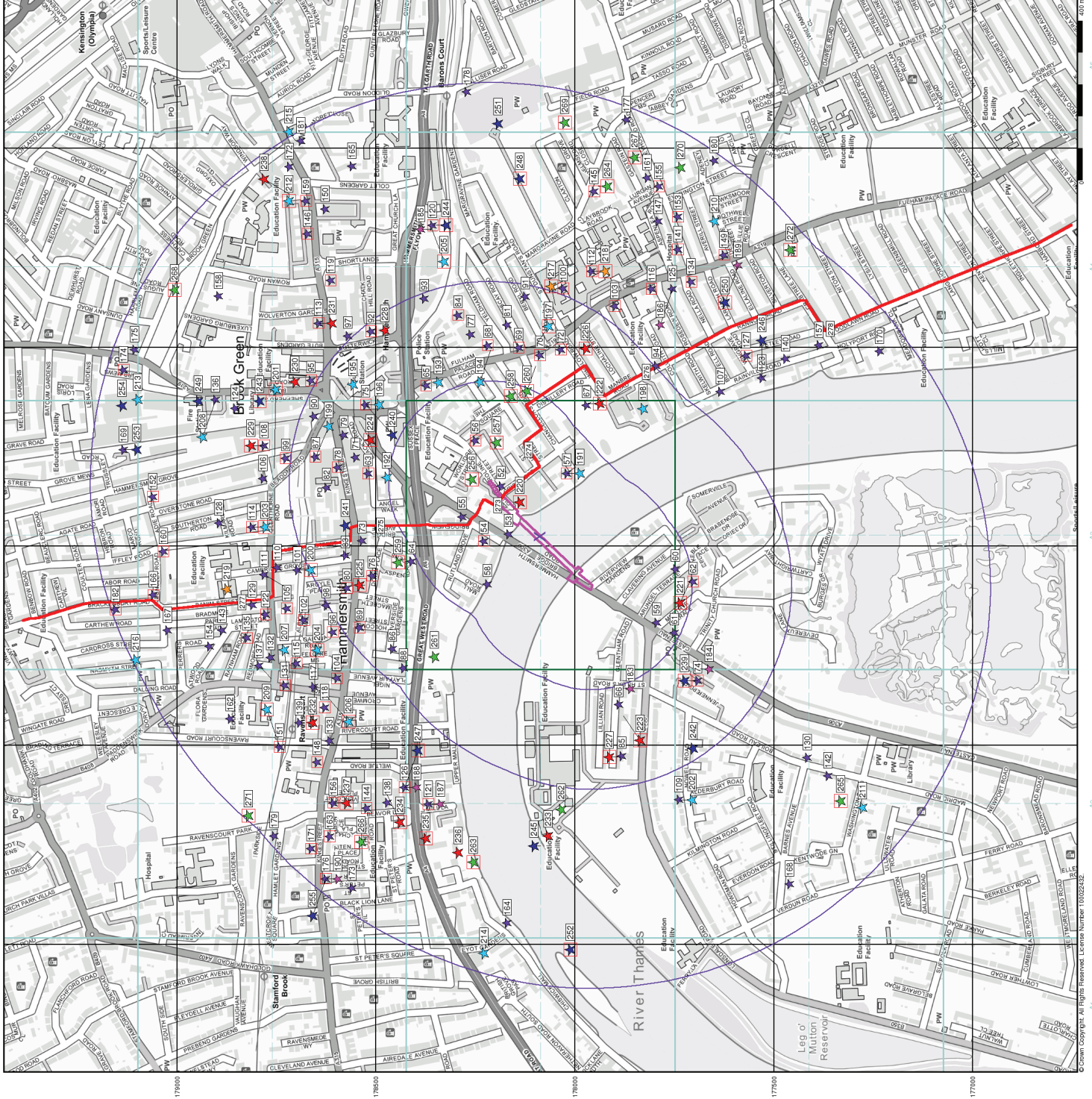


Order Details

Order Number: 242049826_1_1
 Customer Ref: 102963 HTB-JB
 National Grid Reference: 523020, 178090
 Site: A
 Site Area (Ha): 0.57
 Search Buffer (m): 1000

Site Details

Hammersmith Temporary Bridge, Hammersmith, London, W6 9PF



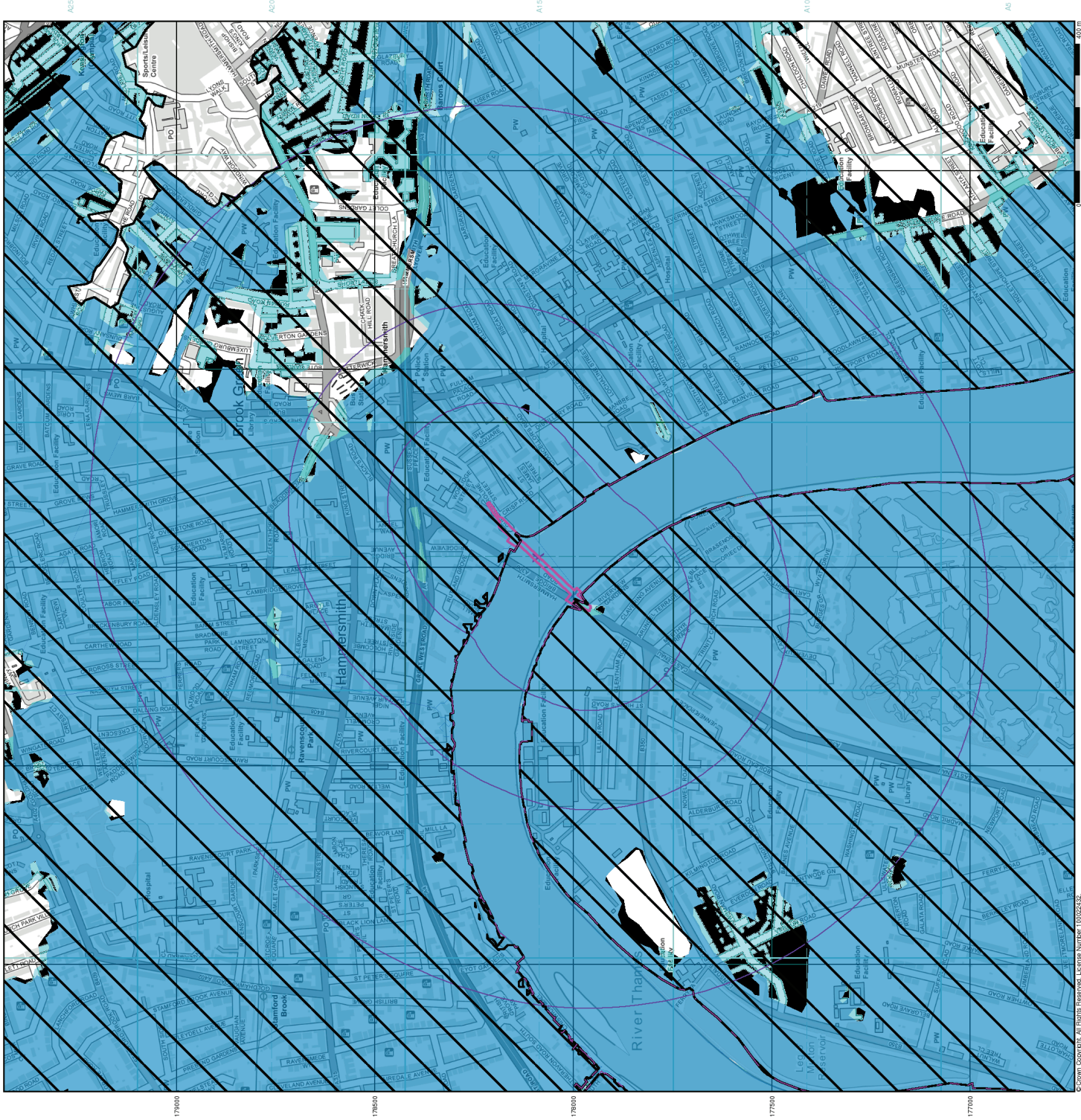
© Crown Copyright. All Rights Reserved. License Number: 100024326

General

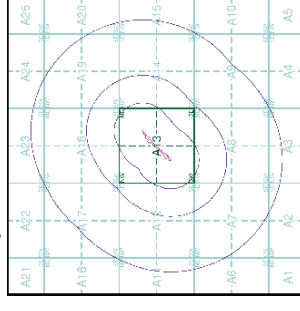
- Specified Site
- Specified Buffer(s)
- Bearing Reference Point

Agency and Hydrological (Flood)

- Extreme Flooding from Rivers or Sea without Defences (Zone 2)
- Flooding from Rivers or Sea without Defences (Zone 3)
- Area Benefiting from Flood Defence
- Flood Water Storage Areas
- Flood Defence



Flood Map - Slice A



Order Details

Order Number: 242048626_1_1
 Customer Ref: 102963 HTB JB
 National Grid Reference: 523020, 178090
 Slice: A
 Site Area (Ha): 0.57
 Search Buffer (m): 1000

Site Details

Hammersmith Temporary Bridge, Hammersmith, London, W6 9PF

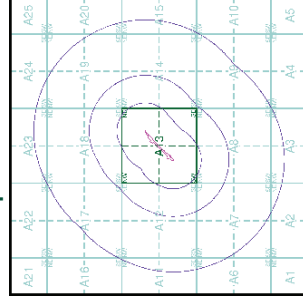
- General**
- Specified Site
 - Specified Buffer(s)
 - Bearing Reference Point
 - Map ID
 - Several of Type at Location

Agency and Hydrological (Boreholes)

- BGS Borehole Depth 0 - 10m
- BGS Borehole Depth 10 - 30m
- BGS Borehole Depth 30m +
- Confidential
- Other

For borehole information please refer to the Borehole .csv file which accompanied this slice.
A copy of the BGS Borehole Ordering Form is available to download from the Support section of www.envirocheck.co.uk.

Borehole Map - Slice A

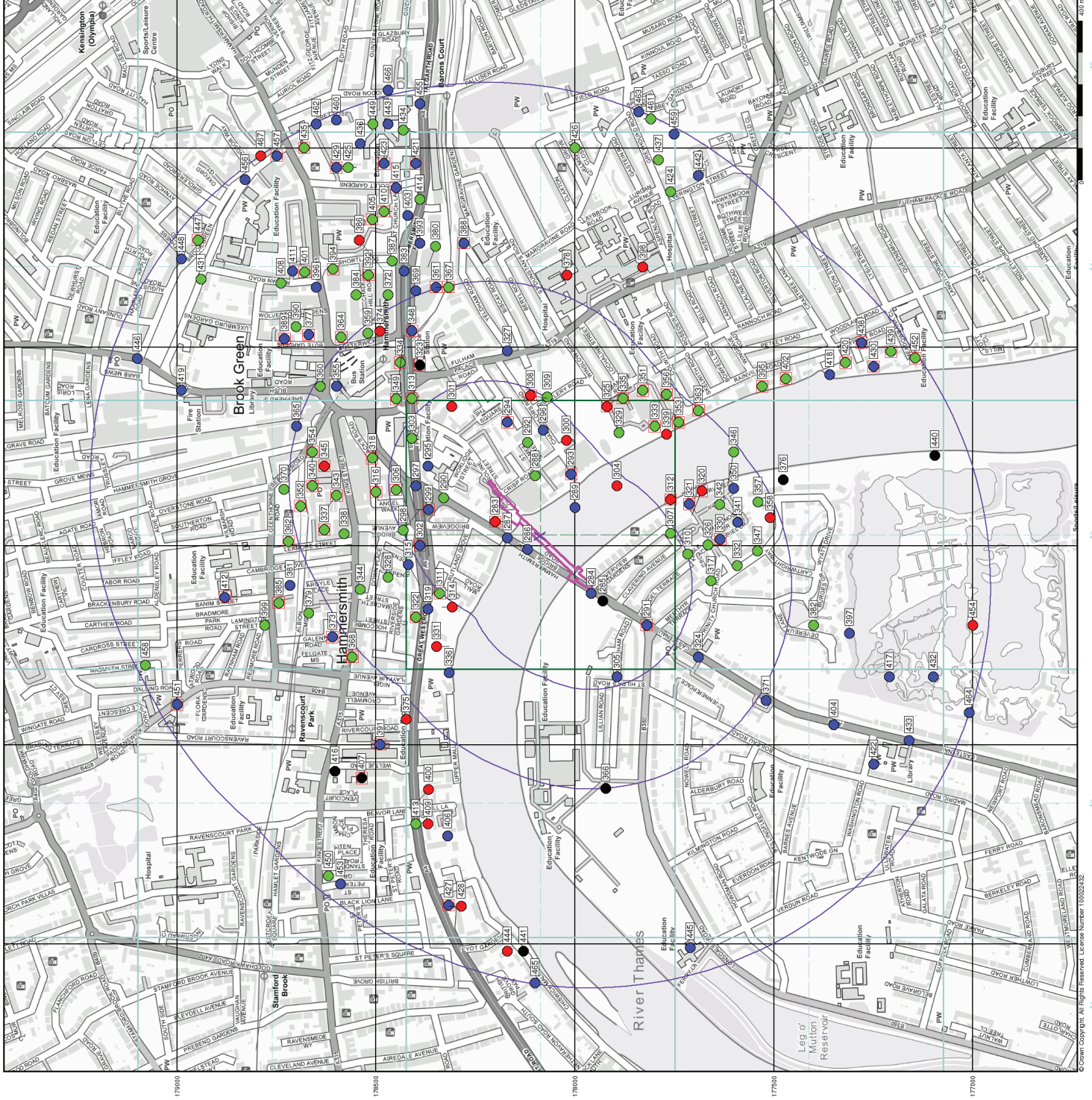


Order Details

Order Number: 242049826_1_1
 Customer Ref: 102963 HTB JB
 National Grid Reference: 523020, 178090
 Slice: A
 Site Area (Ha): 0.57
 Search Buffer (m): 1000

Site Details

Hammersmith Temporary Bridge, Hammersmith, London, W6 9PF



© Crown Copyright. All Rights Reserved. License Number: 100024262

General

- Specified Site
- Specified Buffer(s)
- Bearing Reference Point

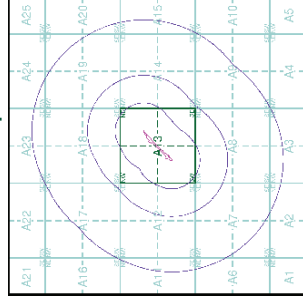
OS Water Network Data

- Canal
- Reservoir
- Foreshore
- Marsh
- Tidal River
- Inland River
- Drain
- Other
- Lake
- Transfer
- Lock Or Flight Of Locks
- Sea
- Mean Low Water
- Mean High Water

Contours (height in meters)

- Standard Contour 167.3
- Master Contour 167.3
- Spot Height 167.3

OS Water Network Map - Slice A

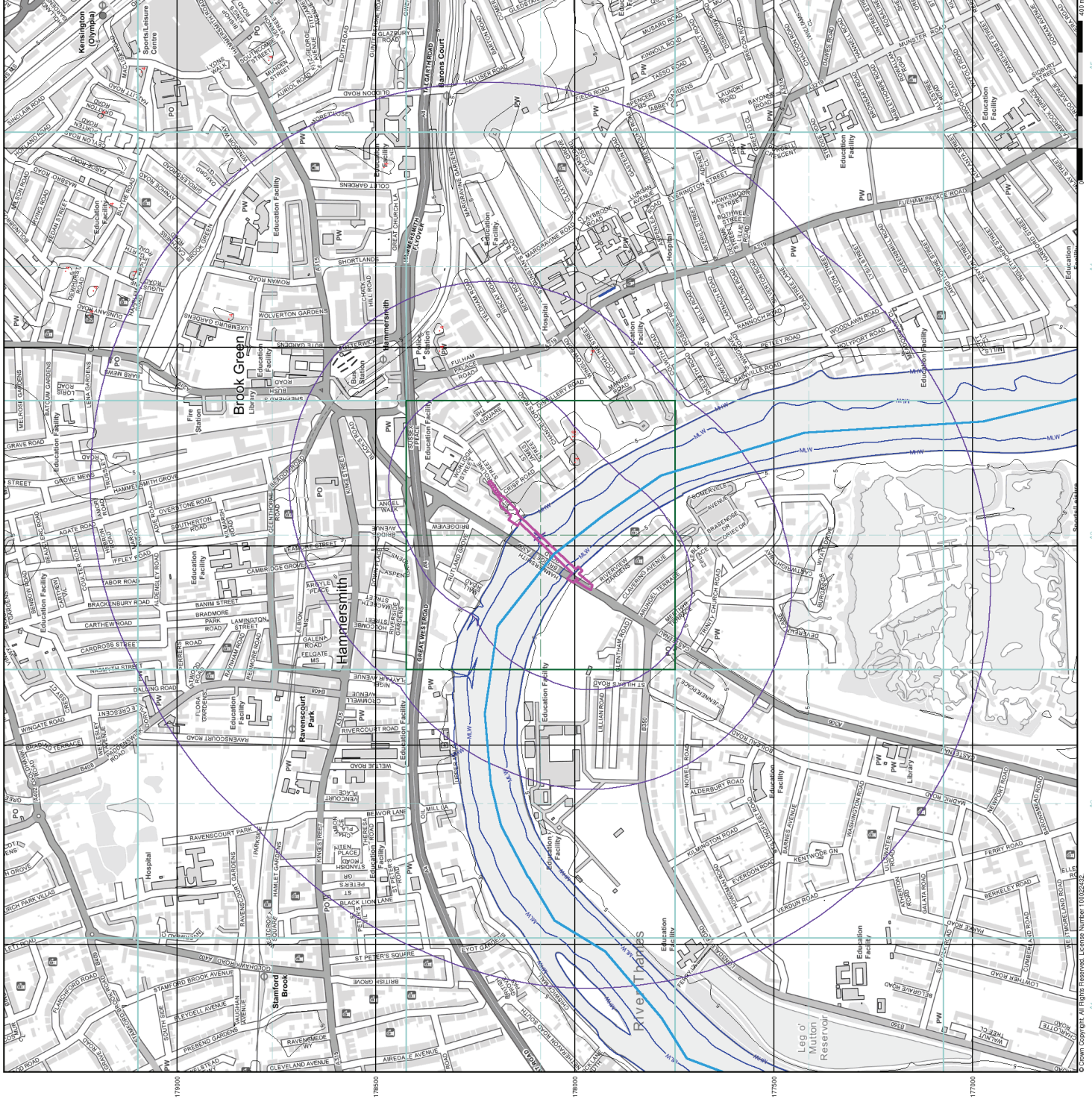


Order Details

Order Number: 242049826_1_1
 Customer Ref: 102963 HTB JB
 National Grid Reference: 523020, 178090
 Slice: A
 Site Area (Ha): 0.57
 Search Buffer (m): 1000

Site Details

Hammersmith Temporary Bridge, Hammersmith, London, W6 9PF



- General**
- Specified Site
 - Specified Buffer(s)
 - Bearing Reference Point

Risk of Flooding from Surface Water

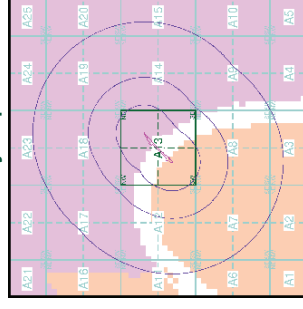
- High - 30 Year Return
- Medium - 100 Year Return
- Low - 1000 Year Return

Suitability

See the suitability map below

- National to county
- County to town
- Town to street
- Street to parcels of land
- Property

EANRW Suitability Map - Slice A



Order Details

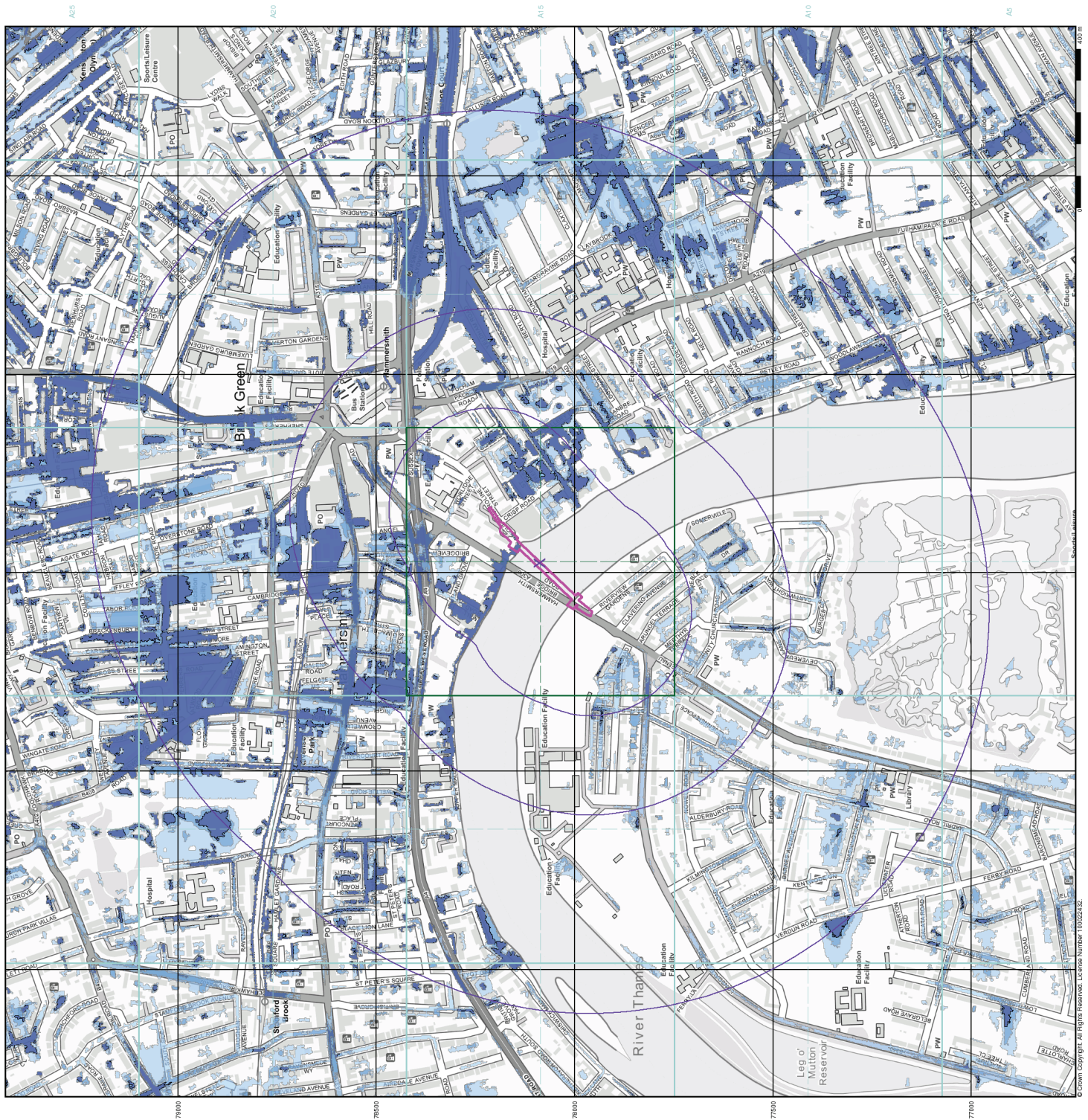
Order Number: 242048626_1_1
 Customer Ref: 102963 HTB-JB
 National Grid Reference: 523020, 178090
 Slice: A
 Site Area (Ha): 0.57
 Search Buffer (m): 1000

Site Details

Hammersmith Temporary Bridge, Hammersmith, London, W6 9PF



Tel: 0844 844 9952
 Fax: 0844 844 9951
 Web: www.envirocheck.co.uk



© Crown Copyright. All Rights Reserved. License Number: 10002432